

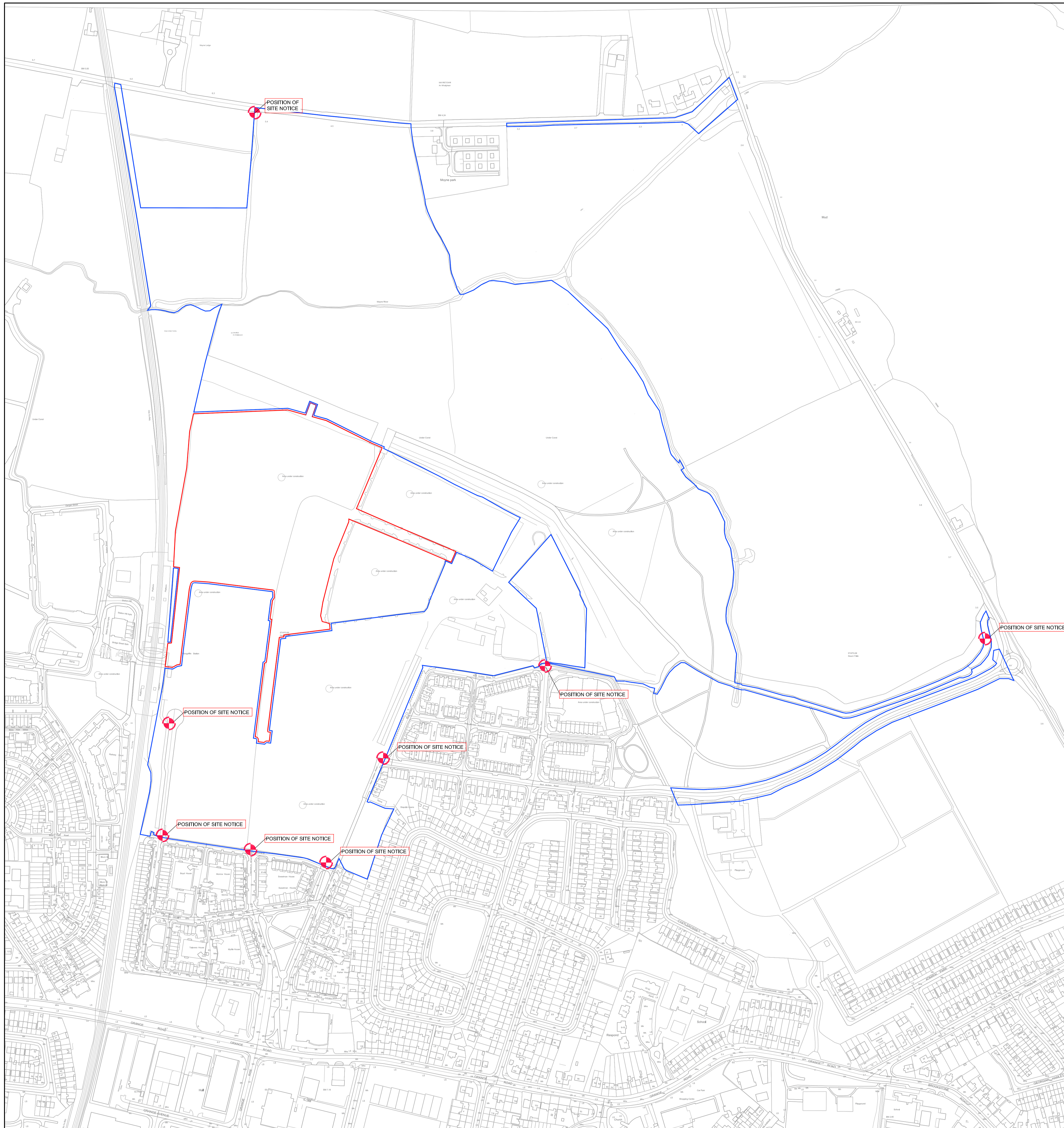


LEGEND:



- Application Site Boundary
- Land under the ownership of the Applicant/Landowner
-  Site Notice Location



Description:
Digital Cartographic Model (DCM)

Publisher / Source:
Ordnance Survey Ireland (OSi)

Data Source / Reference:
PRIME2

File Format:
Autodesk AutoCAD (DWG_R2013)

File Name:
v_50122152_1.dwg

Clip Extent / Area of Interest (AOI):
LLX,LLY= 722839.045,740050.9733
LRX,LRY= 724381.5689,740050.9733
ULX,ULY= 722839.045,741656.8079
URX,URY= 724381.5689,741656.8079

Projection / Spatial Reference:
Projection= IRENET95_Irish_Transverse_Mercator

Centre Point Coordinates:
X,Y= 723614.006002,740853.447069

Reference Index:
Map Series | Map Sheets
1:1,000 | 3133-10
1:1,000 | 3133-09
1:1,000 | 3134-06
1:2,500 | 3134-A
1:2,500 | 3066-C
1:2,500 | 3133-B
1:2,500 | 3065-D

Data Extraction Date:
Date= 02-Jun-2020

Source Data Release:
DCLMS Release V1.128.109a

Product Version:
Version= 1.3

License / Copyright:
Ordnance Survey Ireland | Terms of Use apply.
Please visit 'www.osi.ie/about/terms-conditions'

© Ordnance Survey Ireland, 2020
Compiled and published by Ordnance Survey Ireland, Phoenix Park, Dublin 8, Ireland.
Unauthorised reproduction infringes Ordnance Survey Ireland and Government of Ireland copyright.
All rights reserved. No part of this publication may be copied, reproduced or transmitted in any form or by any means without the prior written permission of the copyright owners.
The representation on this map of a road, track or footpath is not evidence of the existence of a right of way.
Ordnance Survey maps never show legal property boundaries, nor do they show ownership of physical features.
© Suirbhéireacht Ordánais Éireann, 2020
Arna thionsú agus ama fhoilsú ag Suirbhéireacht Ordánais Éireann, Páirc an Fhionnúsca, Baile Atha Cliath 8, Éire.
Sáraíonn atáirgeadh neamhúdaraithe cóipcheart Shuirbhéireacht Ordánais Éireann agus Riailtas na hÉireann.
Gach cead ar cosnamh. Ní ceadmhach aon chuid den fhóilseachán seo a chóipeáil, a atáirgeadh nó a tharchur in aon foirm ná ar aon bhealach gan cead i scríbhinn roimh ré ó úinéir an chóipchirt.
Ní hionann bóthar, bealach nó cosán a bheith ar an léarscáil seo agus fianaise ar chead síl.
Ní thaispeánann léarscáil de chuid Ordánais Suirbhéireacht na hÉireann teorann phointí cleathúil de mhainn riann, ná úinéireacht de ghnéithe fisiciúla.

SITE LOCATION MAP
SCALE 1:2500

REV	DATE	DESCRIPTION	BY	CHK
001	18/06/2021	ISSUED FOR PLANNING	RD	LHC

ISSUED FOR PLANNING APPROVAL

CLIENT
THE SHORELINE PARTNERSHIP

PROJECT
PROJECT SHORELINE BALDOYLE GA03

DRAWING
SITE LOCATION MAP 1:2500

PROJECT NUMBER	950659	DATE	18/06/2021
SCALE @ A0	1:2500	DRAWN/CHECKED:	HC/RD
STATUS CODE:	DRAWING NUMBER	REVISION	
A1	950659 P 0001	P01	